









Parque Nacional Los Glaciares

[Ochenta Años](#) Parque Nacional de Los Glaciares (Glacier National Park) Patagonia Wilderness [Glaciares](#) [El Chalten Trekking Map](#) [Monte Fitz Roy & Cerro Torre Lago O'Higgins, Del Desierto Parque Nacional Los Glaciares Trekking/Hiking/walking Topographic Map Atlas 1-50000](#) [Essential Patagonia Informe sobre un estudio glaciológico en el Parque Nacional Los Glaciares](#) [Os Glaciares](#) [DK Eyewitness Travel Guide: Argentina](#) [DK Eyewitness Travel Guide Chile and Easter Island](#) [DK Eyewitness Travel Guide: Argentina](#) [DK Eyewitness Travel Guide: Chile & Easter Island](#) [Moon Handbooks Patagonia](#) [The Rough Guide to Chile](#) [DK Eyewitness Travel Guide Argentina](#) [DK Eyewitness Argentina](#) [Library of Congress Subject Headings](#) [Library of Congress Subject Headings](#) [The Rough Guide to Argentina](#) [Library of Congress Subject Headings](#) [Library of Congress Subject Headings: F-O](#) [Fodor's Argentina](#) [DK Eyewitness Travel Guide Argentina](#) [Fodor's Essential Chile](#) [Moon Chile](#) [Lonely Planet Chile & Easter Island](#) [365 Dias Alrededor Del Mundo](#) [Library of Congress Subject Headings: P-Z](#) [The Travel Atlas](#) [P-Z Trekking and Climbing in the Andes](#) [Cerro Torre](#) [Lonely Planet South America](#) [Fodor's Essential Argentina](#) [Fitz Roy](#) [Chile Footprint Handbook](#) [South American Handbook](#) [Fodor's Argentina](#) [Britannica Enciclopedia Moderna](#)        

This is likewise one of the factors by obtaining the soft documents of this Parque Nacional Los Glaciares by online. You might not require more period to spend to go to the books start as competently as search for them. In some cases, you likewise realize not discover the revelation Parque Nacional Los Glaciares that you are looking for. It will enormously squander the time.

However below, with you visit this web page, it will be as a result definitely simple to get as with ease as download guide Parque Nacional Los Glaciares

It will not receive many period as we accustom before. You can complete it though fake something else at house and even in your workplace. as a result easy! So, are you question? Just exercise just what we give under as with ease as review Parque Nacional Los Glaciares what you subsequently to read!

Fodor's Essential Argentina Dec 30 2019 Written by locals, Fodor's Essential Argentina is the perfect guidebook for those looking for insider tips to make the most out their visit to Argentina. Complete with detailed maps and concise descriptions, this travel guide will help you plan your trip with ease. Join Fodor's in exploring one of the most exciting countries in South America. From the scenic Mendoza wineries in the foothills of the Andes, to the cultural riches of Buenos Aires, to the gorgeous glacial terrain of Patagonia, Argentina offers experiences for all types of travelers. Whether you plan to marvel at the spectacular waterfalls of Iguazu Falls or the craggy, colorful hills in the Quebrada de Humahuaca, or you want to tango the night away in Buenos Aires, catch a fiery local soccer game, or try wind-skiing in Patagonia, Fodor's Essential Argentina helps travelers take in the most memorable sights and experiences of this culturally and geographically rich country. Fodor's Essential Argentina includes: •UP-TO-DATE COVERAGE: Fully updated coverage of neighborhoods, must-see attractions, hotels, restaurants, nightlife, shopping, and more. New restaurants and hotels throughout Argentina showcase the best options at different price points and categories. •ULTIMATE EXPERIENCES GUIDE: A brief introduction and spectacular color photos capture the ultimate experiences and attractions throughout Argentina. •GORGEOUS PHOTOS, DETAILED MAPS AND ILLUSTRATED FEATURES: In-depth illustrated features cover iconic sights and experiences like Iguazu Falls, the Quebrada de Humahuaca, tango, gaucho country, Mendoza's wineries, fly fishing, and Patagonian adventures. Additional features explore Argentina's rich history. Additional, full-color photos and full-size street maps throughout help to inspire your must-see list and help you get around. •ITINERARIES AND RECOMMENDATIONS: Check out the Great Itineraries section to help plan your time, whether its focus is Buenos Aires with time to take in waterfalls and wine or an itinerary that focuses on making your way to Patagonia. Entire chapters dedicated each to Side Trips from Buenos Aires and Side Trips to Uruguay helps you decide where to focus your time. Includes tips on where to eat, stay, and shop as well as information about nightlife, sports, and the outdoors. Fodor's Choice designates our best picks in every category. •INDISPENSABLE TRIP-PLANNING TOOLS: Planners give useful, practical overviews of important travel information. A Calendar of Events helps visitors choose the best time to plan a visit around special festivals, parades, and events. Tips on Argentine wine, steak, markets, and sporting life give useful tools to dive into the culture. •COVERS: Buenos Aires, Mendoza, Salta, the Lake District, Iguazu Falls, Quebrada de Humahuaca, the wine regions, Colonia del Sacramento in Uruguay, and Patagonia. ABOUT FODOR'S AUTHORS: Each Fodor's Travel Guide is researched and written by local experts. Planning on visiting more of South America? Check out Fodor's Chile and Fodor's Peru.

Lonely Planet Chile & Easter Island Sep 06 2020 Lonely Planet: The world's number one travel guide publisher* Lonely Planet's Chile & Easter Island is your passport to the most relevant, up-to-date advice on what to see and skip, and what hidden discoveries await you. Strap on your pack and hike through winding forests to behold the granite mountain spires of Las Torres; watch sunset turn the Valle de la Luna intense purple, gold, pink and yellow; and puzzle over the giant statues of Easter Island. All with your trusted travel companion. Get to the heart of Chile & Easter Island and begin your journey now! Inside Lonely Planet's Chile & Easter Island: Colour maps and images throughout Highlights and itineraries help you tailor your trip to your personal needs and interests Insider tips to save time and money and get around like a local, avoiding crowds and trouble spots Essential info at your fingertips - hours of operation, phone numbers, websites, transit tips, prices Honest reviews for all budgets - eating, sleeping, sightseeing, going out, shopping, hidden gems that most guidebooks miss Cultural insights provide a richer, more rewarding travel experience - covering history, people, music, landscapes, wildlife, cuisine, politics Over 97 maps for easy navigation Covers Santiago, Middle Chile, Southern Heartland, Archipiélago Juan Fernandez, Norte Grande, Norte Chico, Sur Chico, Chiloé, Northern Patagonia, Southern Patagonia, Tierra del Fuego, Easter Island eBook Features: (Best viewed on tablet devices and smartphones) Downloadable PDF and offline maps prevent roaming and data charges Effortlessly navigate and jump between maps and reviews Add notes to personalise your guidebook experience Seamlessly flip between pages Bookmarks and speedy search capabilities get you to key pages in a flash Embedded links to recommendations' websites Zoom-in maps and images Inbuilt dictionary for quick referencing The Perfect Choice: Lonely Planet's Chile & Easter Island is our most comprehensive guide to Chile and Easter Island, and is designed to immerse you in the culture and help you discover the best sights and get off the beaten track. About Lonely Planet: Lonely Planet is a leading travel media company and the world's number one travel guidebook brand, providing both inspiring and trustworthy information for every kind of traveller since 1973. Over the past four decades, we've printed over 145 million guidebooks and grown a dedicated, passionate global community of travellers. You'll also find our content online, and in mobile apps, video, 14 languages, nine international magazines, armchair and lifestyle books, ebooks, and more. TripAdvisor Travelers' Choice Awards 2012, 2013, 2014, 2015 and 2016 winner in Favorite Travel Guide category 'Lonely Planet guides are, quite simply, like no other.' - New York Times 'Lonely Planet. It's on everyone's bookshelves; it's in every traveller's hands. It's on the Internet. It's everywhere, and it's telling entire generations of people how to travel the world.' - Fairfax Media (Australia) *Source: Nielsen BookScan: Australia, UK, USA, 5/2016-4/2017 Important Notice: The digital edition of this book may not contain all of the images found in the physical edition.

[Cerro Torre](#) Mar 01 2020 Cerro Torre stands in Parque Nacional Los Glaciares, in the Patagonia Region of Argentina. The Cerro Torre is located in a four mountain chain; Cerro Torre, Torre Egger, Punta Herron, and Cerro Standhart. Cerro Torre is the tallest of these four mountains. Cerro Torre rises in Argentine territory, at the eastern edge of the Patagonian Ice Cap, 50 miles north of Chile's Torres del Paine National Park. Cerro Torre is one of the worlds most coveted peaks because of its difficulty.

Parque Nacional de Los Glaciares (Glacier National Park) Sep 30 2022 Glacier National Park, located in northwest Montana, is known and named for its many glaciers. Readers will learn about when it officially became a national park, who was involved, the park's climate, and plants and animals that are commonly found there. Complete with simple text, beautiful photographs, and an activities list for readers. Aligned to Common Core Standards and correlated to state standards. Abdo Kids Jumbo is an imprint of Abdo Kids, a division of ABDO. Written by native Spanish speakers--and immersion school educators.

[Os Glaciares](#) Mar 25 2022 Este livro é o relato de uma viagem solitária a um dos lugares mais remotos do planeta: Patagônia. O autor embarca para uma aventura rumo ao Parque Nacional Los Glaciares, no sul da Argentina. A narração da viagem é recheada por reflexões pessoais acerca do sentido da aventura, sobre os encontros e desencontros com uma mulher que misteriosamente cruzou e desapareceu de seu caminho em meio às trilhas do parque; mas sobretudo, o livro narra a busca do protagonista por sua liberdade pessoal, e pelo amor... Será que ele encontrou encontrou o que estava buscando?

[Moon Handbooks Patagonia](#) Oct 20 2021 Seasoned travel writer Wayne Bernhardson covers the best sights and adventures that Patagonia has to offer, from visiting Ushuaia, the world's southernmost city, to viewing the jagged peaks of Cuernos del Paine and hiking on Argentina's Moreno Glacier. Bernhardson also offers unique trip strategies including The Andean Lakes Loop and The natural History Tour. Complete with details for exploring the penguin-dotted Falkland Islands, staying in guest ranches in the Patagonian outback, and whale watching at the World Heritage Site of Península Valdés, Moon Patagonia gives travelers the tools they need to create a more personal and memorable experience.

The Rough Guide to Argentina Apr 13 2021 The Rough Guide to Argentina is the definitive guide to this staggeringly diverse country. This updated fourth edition will effortlessly guide you through the country with in-depth coverage on eating and drinking, accommodation and transportation, plus the clearest maps available of any guide. The introductory section introduces Argentina's highlights from the sparkling emeralds and turquoise waters of the seven lakes, to climbing Aconcagua and dolphin-spotting at Puerto Deseado. All areas are covered; from cosmopolitan Buenos Aires to the remote Argentine archipelago of Tierra del Fuego.

The Rough Guide to Argentina also includes informed descriptions of the country's varied landscapes, from the pampas to Patagonia, plus practical advice on the best places for hiking, climbing, ski and rafting. Finally, the guide explores the country's rich history and culture; including detailed information on everything from the ascendancy of Eva Peron to its Jesuit architecture. Make the most of your time with The Rough Guide to Argentina.

Trekking and Climbing in the Andes Apr 01 2020 Authors Kate Harper and Val Pitkethly provide clear, authoritative coverage of trekking routes in South America in this new book in the Trekking and Climbing Guide series. The Andes prove a unique climbing experience for the daunting mountaineering challenges, the breathtaking views, and the vibrant cultures and history of the area. Learn the details of the treks and peaks, both accessible and inspirational, before you go. Practical tips on traveling in the Andes and information on trekking styles, local ecological concerns, and mountain photography are also included.

DK Eyewitness Travel Guide: Argentina Dec 22 2021 Whether you are planning to visit a city, a region or a country, DK's foolproof 'Eyewitness' approach makes learning about a place a pleasure in itself. All the traditional guidebook subject matter is covered—descriptions of sights, opening times, hotels, restaurants, shopping, entertainment, phrase books etc— but, with the help of specially commissioned illustrations and maps, DK makes essential information easy to access and quick to absorb. No other guides explain the history of a place as clearly in words and pictures. DK Eyewitness Travel Guides—the best guides ever created.

Argentina's vibrant, wonderfully idiosyncratic capital, Buenos Aires, is the third largest city in Latin America, yet it is a resolutely human kind of place. Famous for its tango, football and European-style architecture, it also holds hidden gems, including picturesque cobbled neighborhoods, sophisticated shopping and some of the best and most varied cuisine in the whole continent. Cinemas and art galleries, jazz clubs and theatres, atmospheric cafés and antiques markets abound, while exercising or just lazing around in beautifully landscaped parks filled with subtropical vegetation are part of the dynamic yet laid-back porteño lifestyle [South American Handbook](#) Sep 26 2019

DK Eyewitness Travel Guide Argentina Dec 10 2020 Explore Argentina's cathedrals, miles of pristine beaches, and exciting culture. Experience Buenos Aires and the Beagle Channel and hike Aconcagua. Discover DK Eyewitness Travel Guide: Argentina. + Detailed itineraries and "don't-miss" destination highlights at a glance. + Illustrated cutaway 3-D drawings of important sights. + Floor plans and guided visitor information for major museums. + Guided walking tours, local drink and dining specialties to try, things to do, and places to eat, drink, and shop by area. + Area maps marked with sights. + Detailed city maps include street finder indexes for easy navigation. + Insights into history and culture to help you understand the stories behind the sights. + Hotel and restaurant listings highlight DK Choice special recommendations. With hundreds of full-color photographs, hand-drawn illustrations, and custom maps that illuminate every page, DK Eyewitness Travel Guide: Argentina truly shows you this country as no one else can.

DK Eyewitness Travel Guide Argentina Aug 18 2021 The DK Eyewitness Travel Guide: Argentina is your indispensable guide to this beautiful part of the world. The fully updated guide includes unique cutaways, floor plans and reconstructions of the must-see sites, plus street-by-street maps of all the fascinating cities and towns. The uniquely visual DK Eyewitness Travel Guide will help you to discover everything region-by-region, from the best milonga—a place for dancing and listening to tango—in Buenos Aires, to the best horseback riding in the pampas, and the best parrilla (steakhouse) in every region of the country. Detailed listings will guide you to the best hotels, restaurants, bars, and shops for all budgets, whilst detailed practical information will help you to get around, whether by train, bus, or car. Plus, DK's excellent insider tips and essential local information will help you explore every corner of Argentina effortlessly.

Glacier) B-1. [Lago Argentino](#)) B-2. [Glaciarium Museo del Hielo Patagónico](#)) B-3. [Cerro Chaltén](#) 1) B-4. [Cerro Chaltén](#) 2) B-5. [Cerro Chaltén](#) B-6. [Cerro Chaltén](#) B-7. [Cerro Chaltén](#) C-1. [El Parque Nacional Los Glaciares](#)) C-1. [Accesible](#)) C-2. [Primer Balcón](#)) C-3. [Inferior](#)) C-4. [Balcón Inferior](#)) C-5. [Brazo Rico](#)) C-5. [Inferior](#)) C-6. [Zona de Ruptura](#)) C-7. [Central](#)) C-8. [Nativos](#)) C-9. [Central](#)) C-10. [Course Latin America](#)) TTN Theme Travel News Korea [www.themetm.com](#) [www.fb.com/themetm](#) [www.twitter.com/themetm](#) Bookstore APP [https://goo.gl/3qeeZu](#)

Library of Congress Subject Headings: P-Z Jul 05 2020

Fitz Roy. Nov 28 2019 Monte Fitz Roy [Cerro Chaltén, Cerro Fitz Roy, Mount Fitz Roy, 3,375m, 11,073ft], is the highest spire in a compact range of granite peaks in Parque Nacional Los Glaciares, in Argentine Patagonia. Named after Captain Robert Fitzroy of the HMS Beagle, Fitzroy thrusts above the Argentine plains and Southern Icecap together with its companion peaks Cerro Poincenot, Aguja Rafael, and Aguja Saint Exupery. The peaks are located near the neighbouring Cerro Torre group, outside of the small village of El Chaltén, reached by bus from the tourist center El Calafate.

Moon Chile Oct 08 2020 Snow-covered mountains, bustling cities, temperate rainforests, and coastal wineries: get to know this country of contrasts with Moon Chile. Inside you'll find: Flexible itineraries, from two days in Santiago to the two-week best of Chile, including a road trip along the Carretera Austral Strategic advice for outdoor adventurers, backpackers, culture and history buffs, foodies, and more Outdoor adventures: Race down the ski slopes of the Andes, summit active volcanoes, or catch a thrill whitewater rafting down Río Futaleufú. Spend the night star-gazing in the Atacama Desert or wander the enigmatic Rapa Nui (Easter Island). Hike through Patagonia's wild national parks and spot wild foxes and Humboldt penguins Detailed hike descriptions with individual trail maps marked with duration, elevation change, and difficulty level Local flavors and culture: Explore the trendy restaurants and vibrant nightlife of Santiago or savor the catch of the day at a tiny seaside restaurant. Sip your way through the vineyards of the Casablanca Valley, sample locally-made pisco, or let loose with a terremoto cocktail. Get to know Chile's rich culture and history while strolling through charming historic quarters and visiting UNESCO World Heritage sites Insider recommendations from seasoned explorer and Chile expert Steph Dyson on when to go, where to eat, how to get around, and where to stay Full-color photos and detailed maps throughout Reliable background information on the landscape, climate, wildlife, and history Handy tips for families, seniors, students, and travelers with disabilities With Moon Chile's practical tips and insider expertise, you can plan your trip your way. Exploring more of South America? Try Moon Patagonia or Moon Machu Picchu.

Fodor's Essential Chile Nov 08 2020 Written by local experts, Fodor's travel guides have been offering advice and professionally vetted recommendations for all tastes and budgets for 80 years. Squeezed between the Andes Mountains and the Pacific Ocean, Chile offers something for everyone. Whether travelers are interested in first-rate vineyards, glittery beach resorts, desert adventures, sprawling glaciers, or the urban pleasures and inventive cuisine of Santiago, Fodor's Chile helps them craft the perfect itinerary for this diverse country. This travel guide includes: •UP-TO-DATE COVERAGE: New restaurant and hotel listings have been added throughout to keep pace with the latest developments in this rapidly evolving country. •ULTIMATE EXPERIENCES GUIDE contains a brief introduction and spectacular color photos that capture the ultimate experiences and attractions throughout New Orleans •SPECIAL FEATURES: Chile is one of the most geographically diverse destinations on earth, and Fodor's Chile helps travelers explore the varied regions with special sections on Patagonian and Antarctic cruises, fly fishing, top beaches, and regional itineraries. •INDISPENSABLE TRIP PLANNING TOOLS: Each chapter opens with an orientation spread and planner that includes a map, short descriptions of each region, "Top Reasons to Go," and information on getting here and around. Top Experiences, ample tour options, and sample itineraries make it easy for travelers to plan a vacation to Chile. •DISCERNING RECOMMENDATIONS: Fodor's Chile offers savvy advice and recommendations from local writers to help travelers make the most of their visit. Fodor's Choice designates our best picks in every category. •COVERS: Santiago, Valparaiso, Patagonia, Torres del Paine National Park, San Pedro de Atacama, Chiloé, Easter Island, Viña del Mar, the Chilean wine valleys, and more. P-Z May 03 2020

parque-nacional-los-glaciares

Online Library [consplayers.com](#) on December 2, 2022 Free Download Pdf